

Name _____

Geography Analogies: United States



Use a United States map to complete these analogies. Then write the relationship below each analogy. The first one is done for you.

The symbol : = is to; the symbol :: = as.

1. Montgomery : Alabama :: Austin : Texas
(Or, *Montgomery is to Alabama as Austin is to Texas*)
Montgomery and Austin are both capitals of their states.
2. Laredo : Rio Grande :: Minneapolis : _____

3. New Mexico : _____ :: Oklahoma : Oklahoma City

4. Florida : _____ :: California : Pacific Ocean

5. Topeka : Kansas :: _____ : Nevada

6. _____ : Alabama :: Indiana : Illinois

7. Canada : United States :: _____ : Mexico

8. _____ : South Carolina :: Richmond : Virginia

9. Texas : NM, OK, AR, LA :: Maine : _____

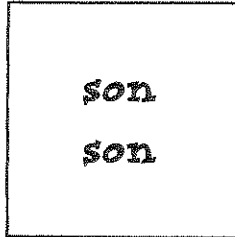
10. Salt Lake : Utah :: _____ : Florida

Name _____

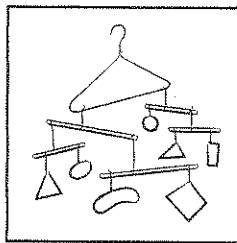
Word Wackies: Cities

Analyze each picture and try to figure out which world city it represents by using the clues in the box.

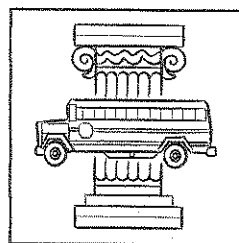
1.




2.



3.




4.



5.




6.



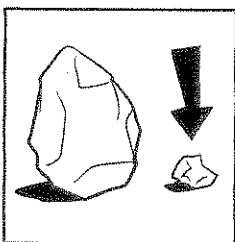
7.



8.



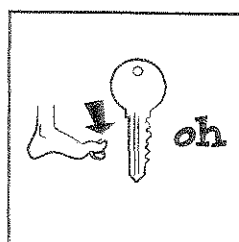
9.



10.




11.



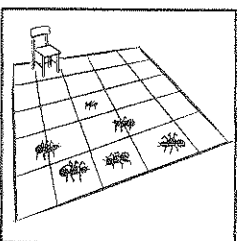
12.




13.



14.



15.



16.

